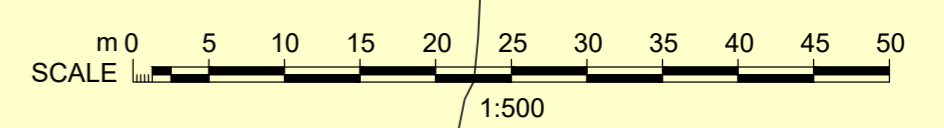
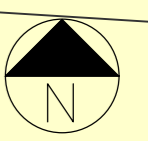
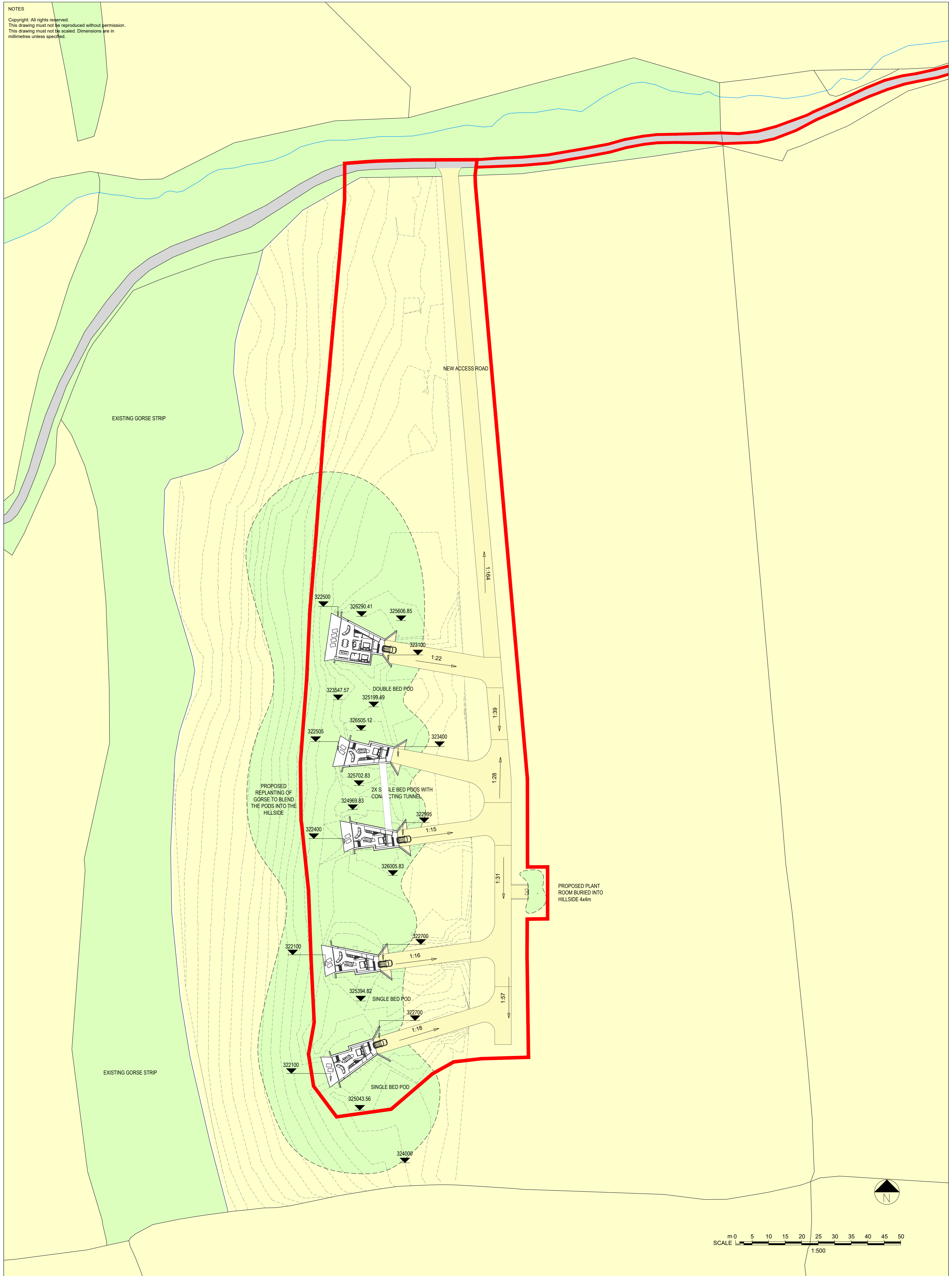


NOTES

Copyright: All rights reserved.
This drawing must not be reproduced without permission.
This drawing must not be scaled. Dimensions are in millimetres unless specified.



REV	DATE	REVISION NOTE	BY	CHECK
P2	16.11.21	Planning Issue Update	JH	MA
P1	23.07.21	Planning Issue	JH	MA
PD	14.06.21	First Issue	JH	MA

elliswilliams

SNOWDONIA PODS
PROPOSED SITE PLAN (Pod Cut)
2707_19002 REV P2
STATUS | PLANNING SCALE | 1:500 @ A1
DRAWN BY | JH DATE | 11.05.21
SNW_EWA_ZZ_ZZ_DR_A_19002

Wellfield Chester Road Preston Brook WAT 3BA
T: +44 (0)1928 752 200 E: info@ewa.co.uk