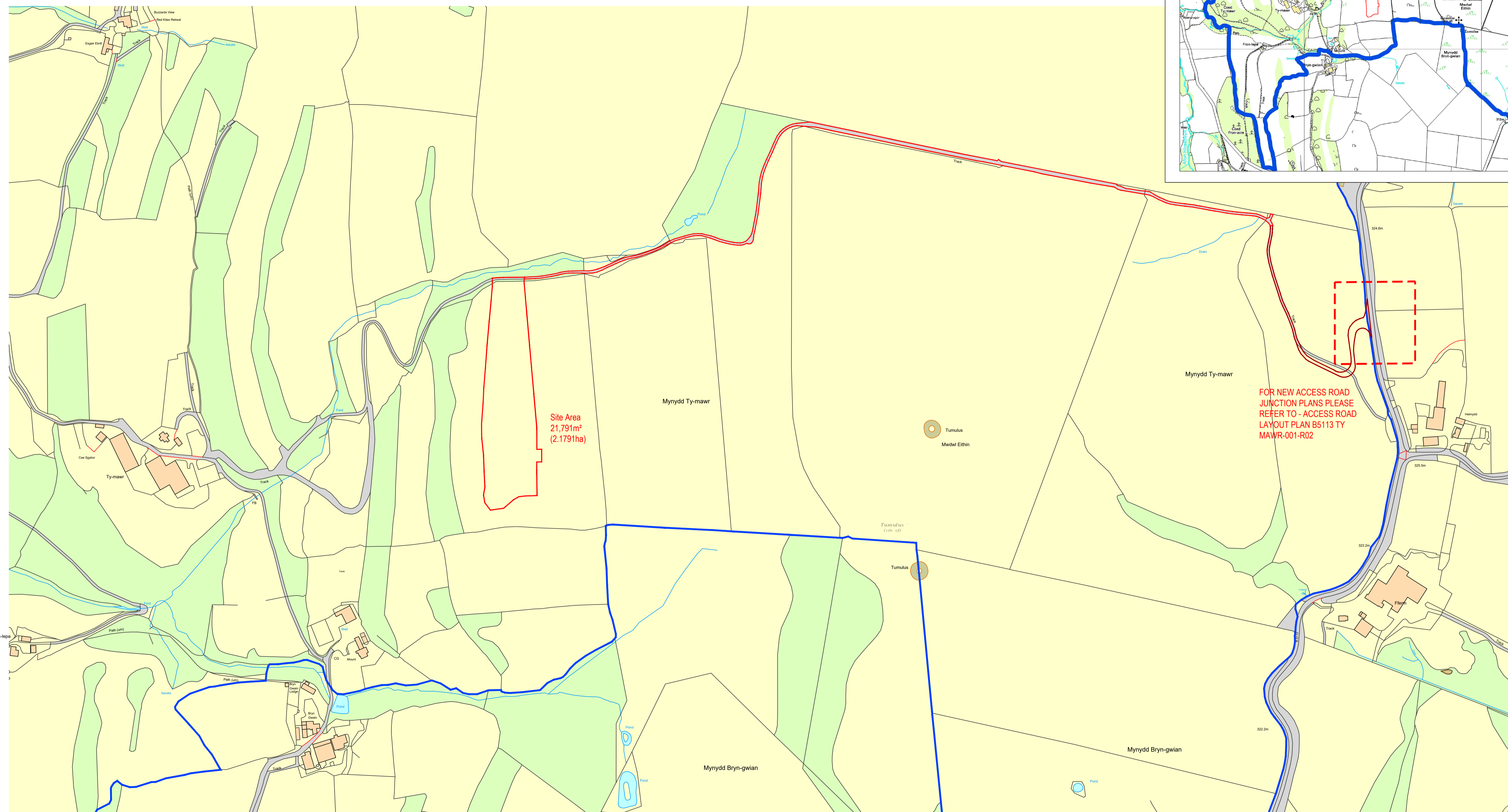
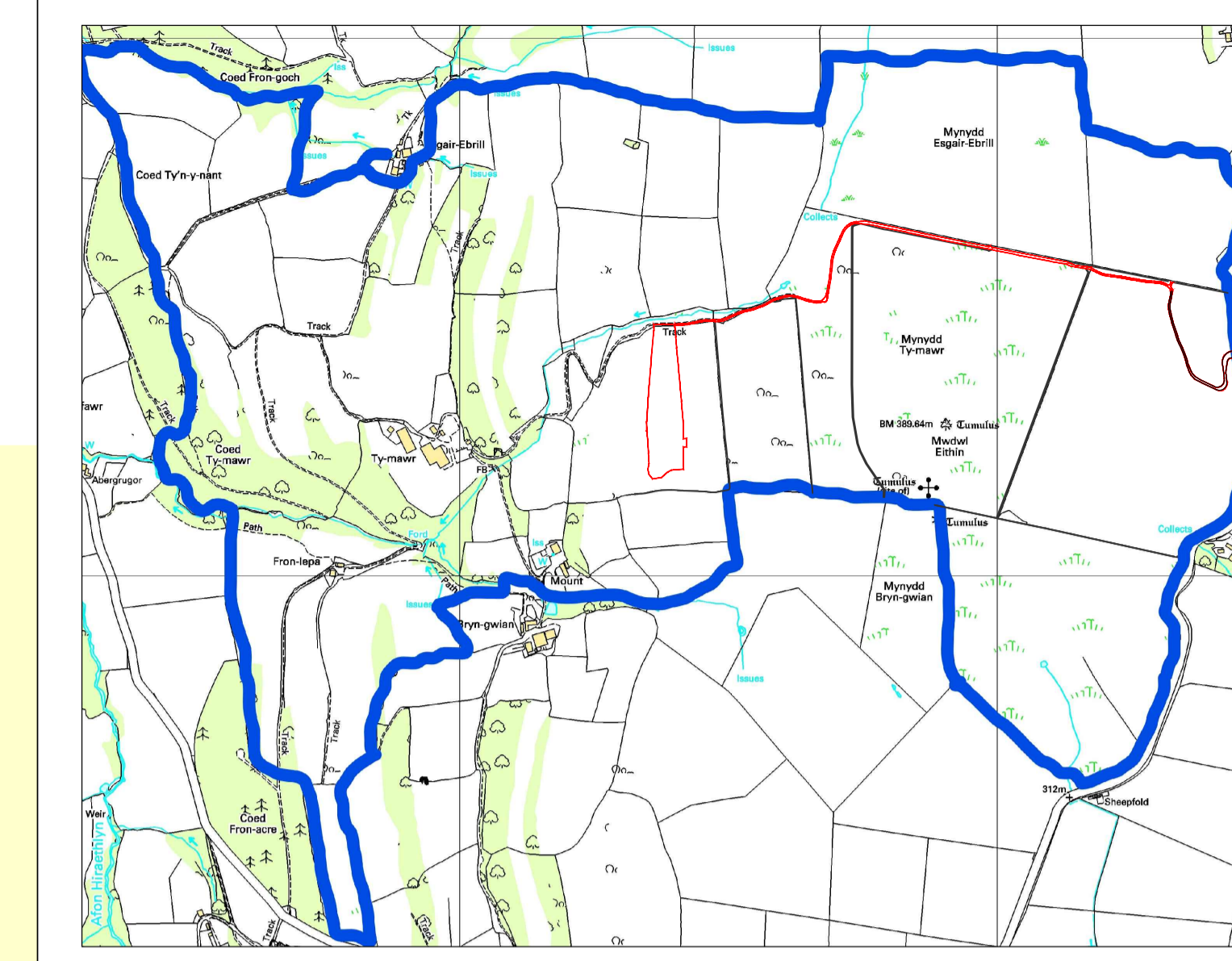


NOTES

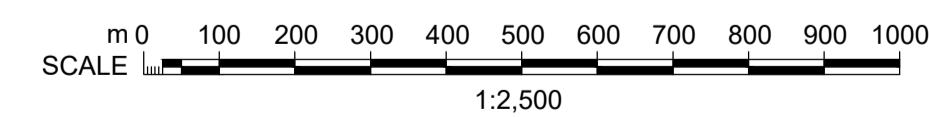
Copyright: All rights reserved.
 This drawing must not be reproduced without permission.
 This drawing must not be scaled. Dimensions are in millimetres unless specified.



Site Area
 21,791m²
 (2.1791ha)

FOR NEW ACCESS ROAD
 JUNCTION PLANS PLEASE
 REFER TO - ACCESS ROAD
 LAYOUT PLAN B5113 TY
 MAWR-001-R02

— Site Boundary Line
 — Land Ownership Line



REV	DATE	REVISION NOTE	BY	CHECK
P2	16.11.21	Planning Issue Update	JH	MA
P1	23.07.21	Planning Issue	JH	MA
P0	14.06.21	Final Issue	JH	MA

elliswilliams

SNOWDONIA PODS
 SITE LOCATION PLAN
 2707_09001
 STATUS | PLANNING
 DRAWN BY | JH
 DATE | 25.05.21
 SNW_EWA_ZZ_ZZ_DR_A_09001

REV P2

Wellfield Chester Road Preston Brook WA7 3BA
 T: +44 (0)1928 752 200 E: info@ewa.co.uk